



Bishop's Waltham Parish Council
Parish Council Office
The Jubilee Hall, Little Shore Lane
Bishop's Waltham
Hampshire, SO32 1ED
01489 892323

Bishops Waltham Parish Council
Local Government Act 1972 ss 126, 127
Land at Jubilee Hall, Little Shore Lane, Bishop's Waltham, Hampshire.

Bishops Waltham Parish Council (the Council) proposes to re-appropriate the land from open spaces purposes to provide an extension to the existing car park.

Plans of the land can be inspected at the Council offices and on the Council's website www.bishopswaltham-pc.gov.uk

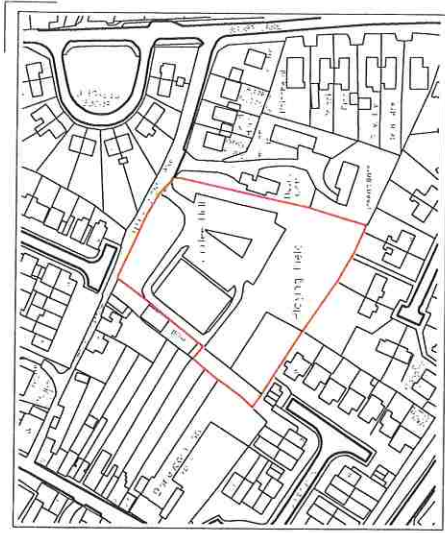
If you wish to object to the above disposal, you must make your representations in writing by no later than 28.3.19.

Clerk to the Parish Council
Parish Council Offices
The Jubilee Hall
Little Shore Lane
Bishop's Waltham
Hampshire
SO32 1ED

parishclerk@bishopswaltham-pc.gov.uk

Lindsay Edge
Clerk to the Parish Council

Date 7.3.19



© Crown Copyright 2018. All rights reserved. Promap licence number: 100022432

Location Plan 1:1250
north

LC0 - New Lighting Column



Site Plan 1:200
north

0 2 4 10 20
SCALE 1:200



STUDIO 100, 25 BRISTOL PLACE, LONDON, W1A 1AA
LONDON, W1A 1AA
TEL: 020 7553 1111
WWW.KENNSCADDAN.COM

PROJECT
JUBILEE HALL - CAR PARK EXTENSION


DRAWING TITLE
SITE & LOCATION PLAN

Date	Drawn by	Scale	Drawing No.	Rev.
May 2018	LD	1:200/1:250, A1	PDO1	

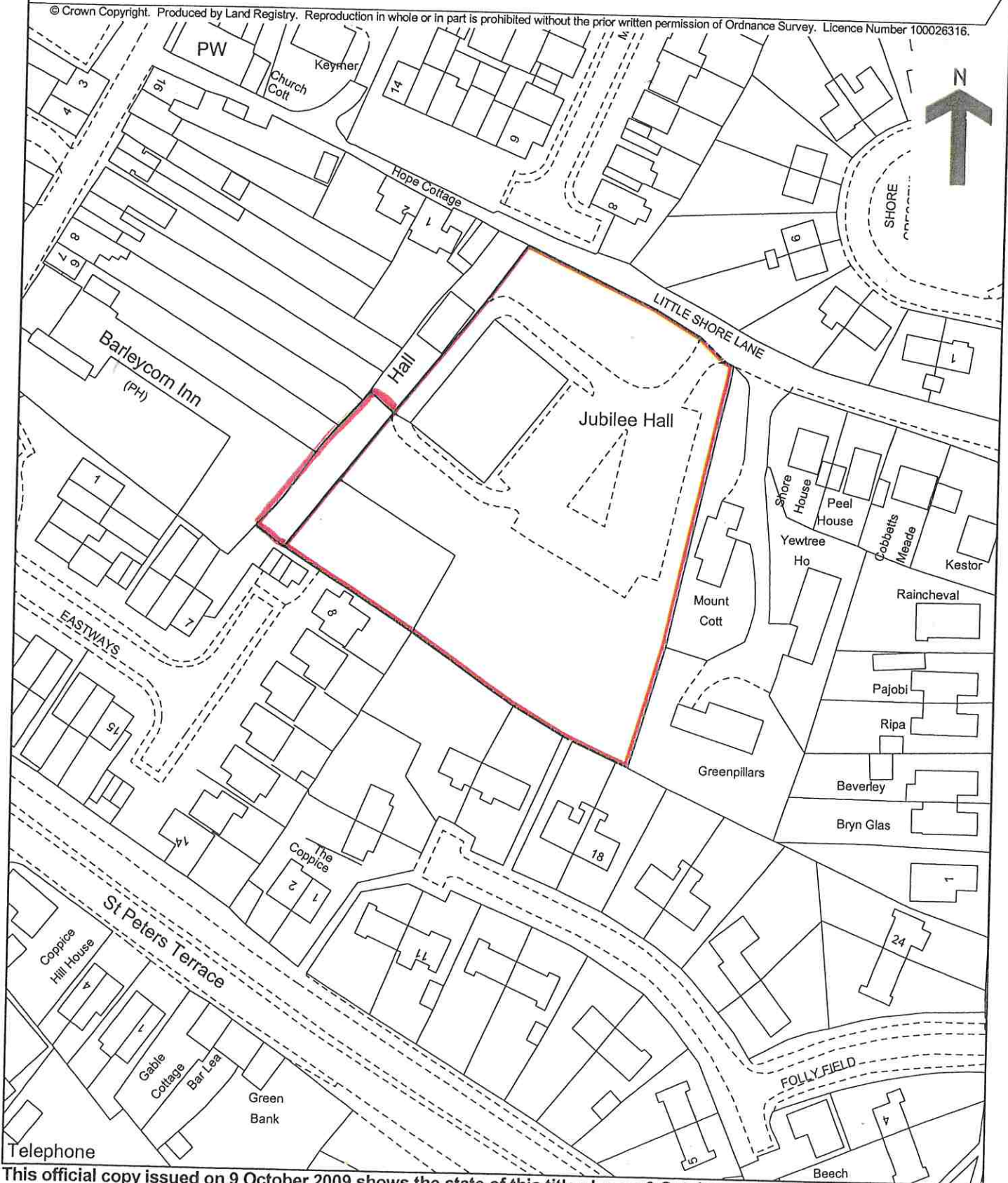
architecture design

Land Registry Official copy of title plan

Title number **HP720313**
Ordnance Survey map reference **SU5517SE**
Scale **1:1250** enlarged from 1:2500
Administrative area **Hampshire: Winchester**



© Crown Copyright. Produced by Land Registry. Reproduction in whole or in part is prohibited without the prior written permission of Ordnance Survey. Licence Number 100026316.



This official copy issued on 9 October 2009 shows the state of this title plan on 9 October 2009 at 10:25:25. It is admissible in evidence to the same extent as the original (s.67 Land Registration Act 2002). This title plan shows the general position, not the exact line, of the boundaries. It may be subject to distortions in scale. Measurements scaled from this plan may not match measurements between the same points on the ground. See Land Registry Public Guide 19 - Title Plans and Boundaries.
This title is dealt with by Land Registry, Weymouth Office.